














# INSET 11 FAZELEY, MILE OAK & BONEHILL

## Key

-  Strategic housing allocation SHA2
-  Area of Development  
Restraint to be removed from  
Green Belt (ONR1)
-  Drayton Manor Park
-  Gypsy & traveller site  
allocation
-  Amendment to Green Belt and village  
settlement boundaries associated  
with strategic housing allocation

## Existing adopted policies

-  Settlement boundaries
-  Existing housing allocations
-  Existing employment areas
-  Lichfield District Boundary
-  Conservation areas
-  Gypsy & traveller site  
allocation (Policies H3, GT1)
-  Central Rivers Initiative (Core  
Policies 1,9,13, Policies  
NR5,NR6,Alr1,Alr3)
-  Green Belt (Core Policies 1,  
13, Policies NR2, Lichfield 1,  
B1, FZ1, S1, W1)

1:13,000

**Lichfield**  
district council  
[www.lichfielddc.gov.uk](http://www.lichfielddc.gov.uk)



This page is intentionally left blank